MONTGOME
M
Rockville Turnpike
To Great Falls
Ft FRANKLIN
Ft ALEXANDER
Ft RIPLEY
Mill
Hurley
Shoemaker
Beale
Phillips
Marshalls
Devine
Belt
Dyer

RY COUNT
To Brookville
To Colesville
Blair
Carberry
Riggs
Blair
A R
To Beltsville
Fenwick
Davidson
Daly
Claggett
Cuttings
Carrol
Shoemaker
Carberry
Smidt
Swan
Grammer
Anderson
Kateyle
Kasane
Hebern
Seldon
Moreland
White
Grives
Swarts
Morrison
Bell
Butt
Ft DE RUSSEY
Kurtz
Hoyle
Moreland
Ft MASSACHUSETTS
Shoemaker
Moreland
Emory
Landsdale
King
Hillband
White
Jost
White
Mosher
Pierson
Brightw
W A S 3
D I
NNSYLVANIA
Broad Run
Saul

Y
Y
P
R
I
N
L
C
Ft SLOCUM
Saunders
Walker
Browne
Wildbergers
Sargent
Barclays
Swamp

118

Baltimore

Langley
Georgetown
Pimit Run
Little Pimit Run
Minors Hill
Golding

Marshall
Pilliers
Tennallytow
Konrad
Lightfoo
Receiving Reservoir
OHIO & CHESAPEAKE CANAL
Blunt
Falls Branch
Loughborough
Murdoch
Ft GAINES
George T. College Farm
U.S. Govt
BATT VERMONT
Turnpike
LITTLE FALLS
Ft MARCY
Sommerville
1
BATTERY MARTINSCOTT
David Hobart
WASHINGTON AQUEDUCT
Maddox
Chain Bridge
Paw
Kanby
Ft ETHAN ALLEN
Jones
Clark
Frinelt
Carberry
BATTERY GEORGETOWN
Drovers Rest
Hodges
King
Cox
Distributing Reservoir
Holland
Shoemaker
Georgetown
Convent of Visitation Ch
Georgetown College
Rock Run
Hunter
Landerwerken
Ft BENNET
Glebe Hill
Brown
Spout Run
Ross
Mount Olive Church

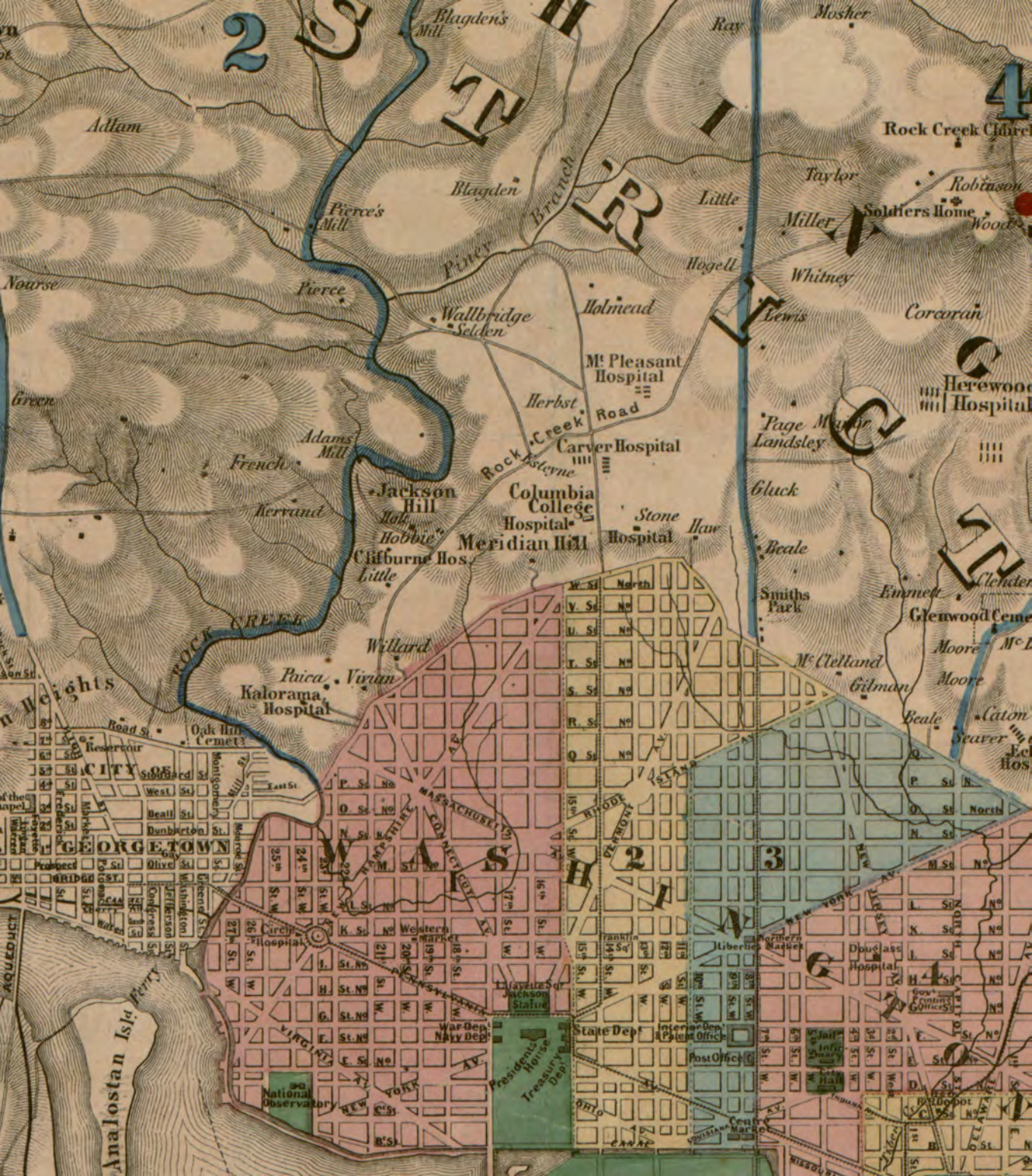

Blagden's Mill
Ray
Mosher
Adlam
Rock Creek Church
Taylor
Robinson
Blagden
Little
Miller
Soldiers Home
Wood
Pierce's Mill
Piney Branch
Hogell
Whitney
Nourse
Pierce
Wallbridge
Selden
Holmead
Lewis
Corcoran
Mt Pleasant Hospital
Herbst
Rock Creek Road
Carver Hospital
Page
Landsley
Herewood Hospital
Green
Adams Mill
French
Esteyne
Jackson Hill
Columbia College Hospital
Gluck
Kervand
Hobbie
Meridian Hill
Stone Hospital
Haw
Beale
Clifburne Hos.
Little
Smiths Park
Emmett
Glenwood Cemet
ROCK CREEK
Willard
Moore
Paica
Vivian
Kalorama Hospital
McClelland
Gilman
Moore
Beale
Caton
Seaver
Oak Hill Cemet
Reservoir
CITY OF GEORGETOWN
WASHINGTON
Circle Hospital
Western Market
Liberties Market
Northern Market
Douglass Hospital
Jackson Statue
War Dep
Navy Dep
State Dep
Interior Dep
Patent Office
Post Office
Presidents House
Treasury Dep
National Observatory
Centre Market
Analostan Isl
AQUEDUCT

Ft TOTTEN
Thomas
Ft SLEMMER
Douglass
Talbert
Middleton
Bates
Tucker
Queen
Talbert
Brooks
Dundass
Burcke
Britton
Talbert
Patterson
Arnold
Robertson
Mc Coney
Ft BUNKER HILL
Ft SARATOGA
Ft THAYER
Clemson
Kibbey
Youst
McLean
Matthiot
Magruder
Mill
Rives
Calvert
Ft LINCOLN
Veitch
Prospect Hill
Dodge
Burns
Hickey
Foundry
Studio
C. Mills
Easeby
Queen's Chapel
Round Hill
Berry
McDaniel
Fenwick
Cemetery
Queen
Brooks
Spa
Turnpike
Nichols
Willard
Pierson
Sweeny
Abercrombie
Fenwick
Palmer
Spring Tavern
Kendall Green
Mt Olivet Cemetery
Corcoran
Corcoran
Bell
Bartuff
Smith
Flynn
Douglass
Benson
Miller
Gibson's Spring
BENNINGS BRIDGE
Sheriff
Hawley
Brightw
FERN BRANCH
West Branch
E
T
O
N
E
C
5
WASHINGTON BRANCH OF BALTIMORE & OHIO R.R.
Bladensburgh

Mart To
Canal Branch
Spring
Mill
Bladensburgh
MARYLAND
DISTRICT OF COLUMBIA
Ft
Macommick
Naylor
Fowler
Bestor
Harr
Dean
Sheriff

POPULATION OF THE DISTRICT OF COLUMBIA.

Ft CORCORAN
Ft DE KALB
Jackson
Ft WOODBURY
Ft CASS
Arlington Heig
Ball's Cross Rouds
Ft TILLINGHAST
Ft CRAIG
Lubber Branch
Pettibone
Jenks
Mortimore
Fenton
Barclay
Hunter's Chapel
School House
Gibson
Taylor
C.B.Graham
Travers
Lacy
Four Mile Run
Arlington Station
Corbett
Ft RICHARDSON
Taylor
Ft BARNARD
Columbia Turnpike
Bailey's Cross Roads
ALEXANDRIA, LOUDON & HAMPSHIRE R.R.
Four Mile R
Leesburgh
croft's Mill
ons Hill

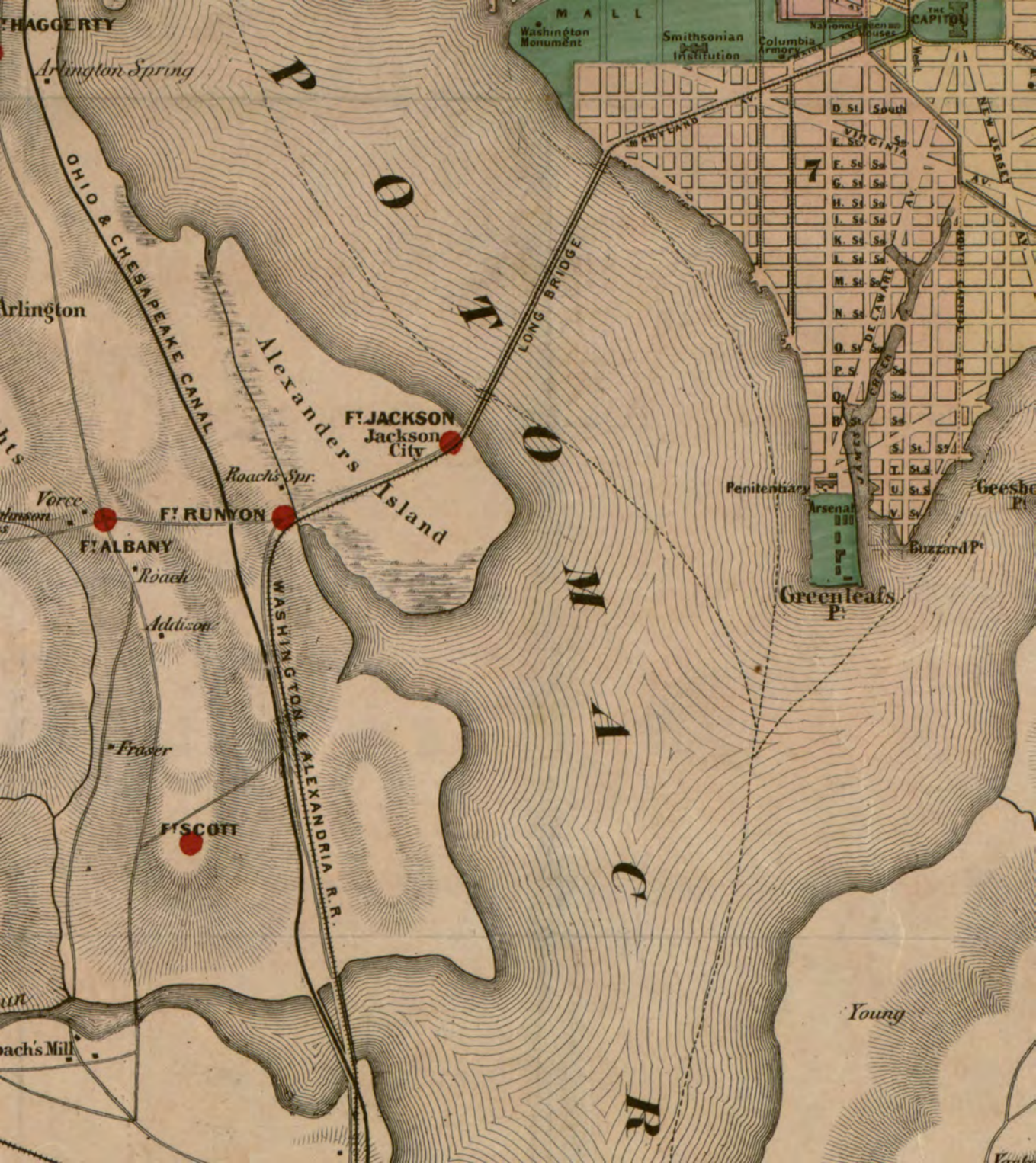

HAGGERTY
Arlington Spring
Arlington
OHIO & CHESAPEAKE CANAL
Alexanders Island
Ft JACKSON
Jackson City
Roach's Spr.
Vorce
Ft RUNYON
Ft ALBANY
Roach
Addison
Fraser
Ft SCOTT
WASHINGTON & ALEXANDRIA R.R.
LONG BRIDGE
POTOMAC R
MALL
Washington Monument
Smithsonian Institution
Columbia Armory
National Green Houses
THE CAPITOL
MARYLAND AV.
VIRGINIA AV.
NEW JERSEY AV.
SOUTH CAPITOL ST.
DELAWARE AV.
JAMES CREEK
Penitentiary
Arsenal
Greenleafs Pt
Buzzard Pt
Young

EAST CAPITOL ST
A. St South
B. St
C. St
NORTH CAROLINA AV
SOUTH CAROLINA AV
KENTUCKY AV
GEORGIA AV
Alms House
Congressional Cem
NAVY YARD
NAVY YARD BRIDGE
ANACOSTIA OR EAST
Scaggs
Smith
Underhill
McClelland
Bowen
Talbert
Naylor
Naylor
Uniontown
Worthington
Smith
Arnold
Griffin
Ft DAVIS
Talbert
J. Fox
S. Hopf
G.W. Talbert
Barry
Sandersons Tavern
J.W. Van Hook
Ft BAKER
Anderson
Good Hope
Perkins
Smith
Ft WAGNER
Davis
Paine
Moore
Thomas
Arnold
Talbert
Ft STANTON
Smith
Walker
Addison
Barry
Insane Asylum
Perkins
Williams
Kayser
Tingle
Ft SNYDER
Jenkins
Brown
TOPOG
OF

RAPHICAL MAP

THE ORIGINAL

Census.	Absolute Population. White.	Free Col.	Slave.	Total.	Periods.	Rate of Increase. White.	Free Col.	Slave.	Total.
1800	10,066	783	3,244	14,093	—	—	—	—	—
1810	16,079	2,549	5,395	24,023	1800-10	59.73	225.54	66.30	70.46
1820	22,614	4,048	6,377	33,039	1810-20	40.64	58.80	18.20	37.53
1830	27,563	6,152	6,119	39,834	1820-30	21.88	51.97	— 4.04	20.57
1840	30,657	8,361	4,694	43,712	1830-40	11.22	35.90	—23.28	9.74
1850	37,941	10,059	3,687	51,687	1840-50	23.75	20.30	—21.45	18.24
1860	60,788	11,107	3,181	75,076	1850-60	60.22	10.41	—13.72	45.25
	Or including the County of Alexandria, ceded to Virginia in 1846 :								
1850	45,158	11,468	5,069	61,695	1840-50	47.31	37.16	8.00	41.14
1860	70,646	12,515	4,567	87,728	1850-60	56.44	9.13	9.90	42.19

POPULATION OF THE CITIES.

	Washington City.	Georgetown.	Alexandria.
1800	3,210	—	5,071
1810	8,208	4,988	7,227
1820	13,247	7 360	8,218
1830	18,827	8,441	8,263
1840	23,364	7,312	8,459
1850	40,001	8,366	8,734
1860	61,118	8,733	11,206

The city of Washington, located on land gently undulating, with just sufficient slope to insure good drainage, covers an area of 6,110.94 acres, or 266,192,546 square feet, divided thus: Area of public reservations and squares occupied by public buildings, 25,189,002 square feet; area of building lots, 121,095,214 square feet; area of alleys, 7,141,105 square feet; area of avenues, streets, open spaces, and canal, 112,767,225 square feet.

The total length of streets is 1,019,663 feet; total length of avenues, 183,797 feet; total length of streets and avenues is 227.93 miles, or 1,203,460 feet.

ASTRONOMICAL POSITIONS.

NATIONAL OBSERVATORY..38° 53′ 38.96″ N. Latitude..77° 02′ 47.29″ Longitude W. from Greenwich.
CAPITOL DOME.....38° 53′ 19.85″ " " ..77° 00′ 15″ " " "

The position of FORTS is shown by spots of *red* color.
The NEW SCHOOL Districts are indicated by lines and figures colored *blue*.

SCA

0 1 2

Entered according to Act of Congress in the Year 1862 by E. G. Arnold in the District Court of the United Ste

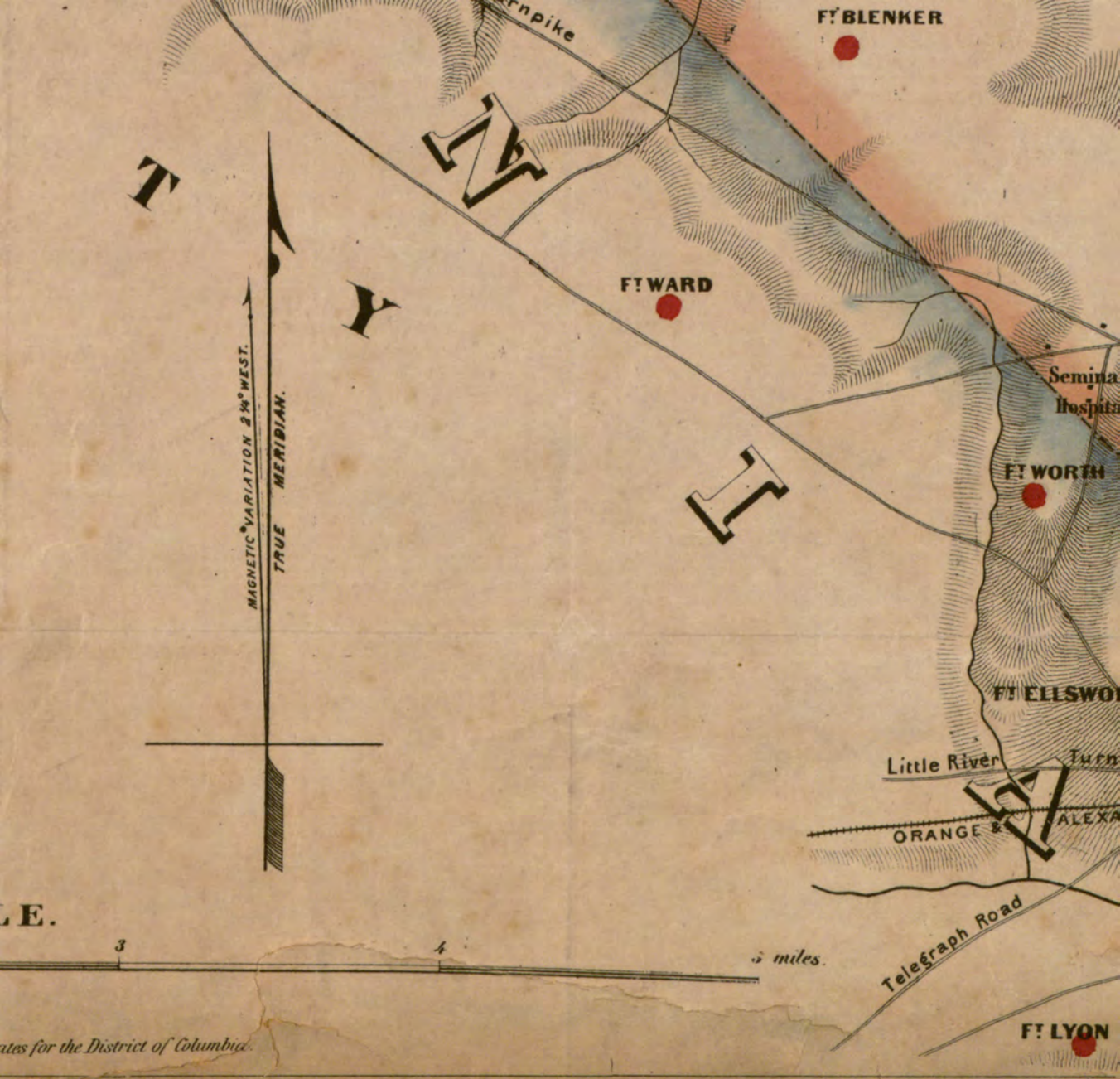

tates for the District of Columbia.

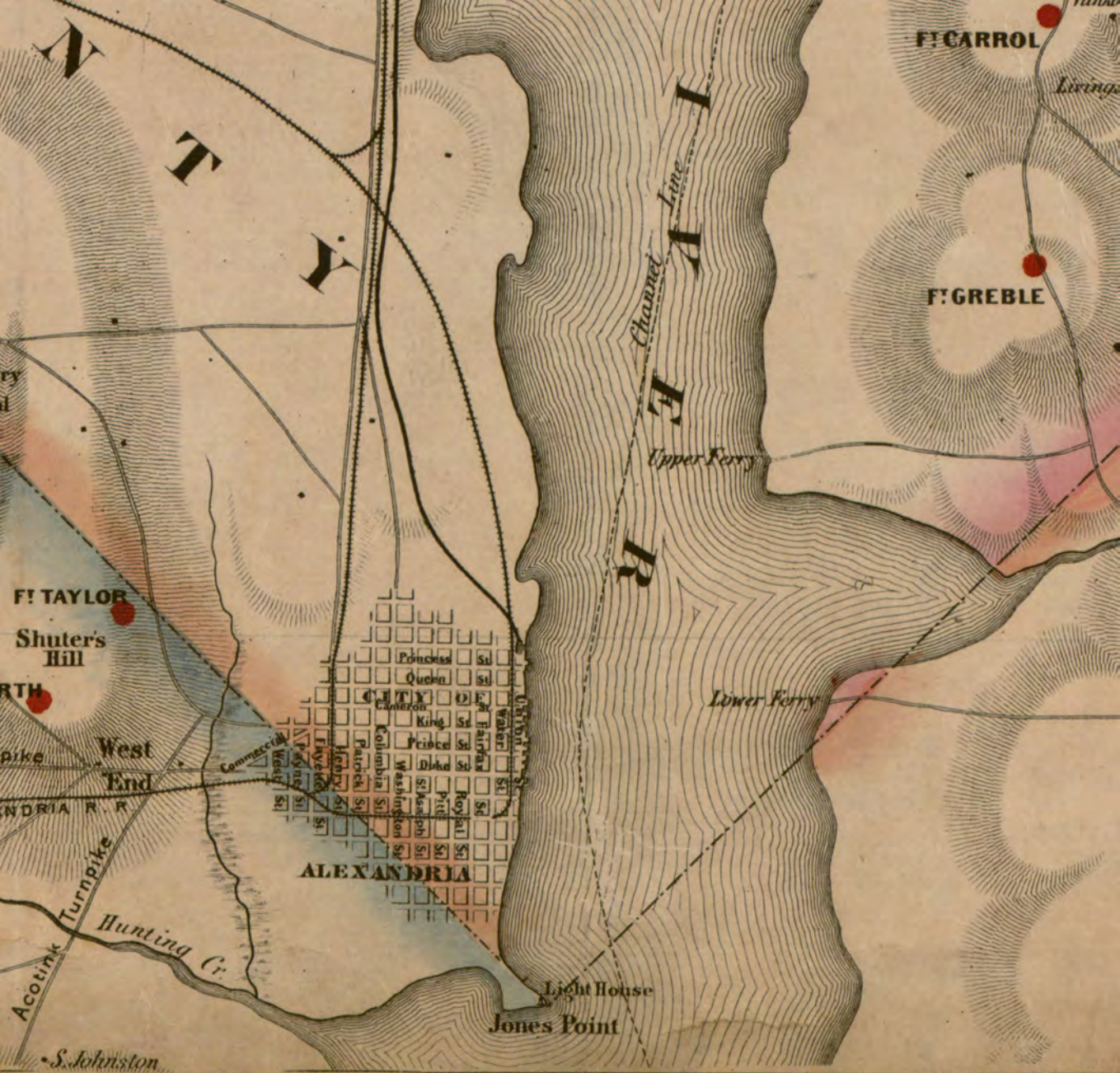

N T Y
Ft CARROL
Ft GREBLE
Channel Line
Upper Ferry
Lower Ferry
Ft TAYLOR
Shuter's Hill
West End
Commercial
Princess St
Queen St
CITY OF
Cameron St
King St
Prince St
Duke St
Fairfax St
Water St
Union St
Columbia St
Washington St
St Asaph St
Pitt St
Royal St
Patrick St
Henry St
Fayette St
Payne St
West St
ALEXANDRIA
Acotink Turnpike
Hunting Cr.
Light House
Jones Point
S. Johnston

OF

District

AND

Showing the Lo

CITY OF W

By E. C

Published by G. Woolwor

THE ORIGINAL

# of Columbia

D ENVIRONS:

rtifications around the

ASHINGTON.

G. Arnold C. E.

TH COLTON, 18 BEEKMAN ST. NEW YORK.

1862.